An ATLAS of the Southern Part of INDIA including Plans of all the PRINCIPAL TOWNS & CANTONMENTS,

reduced from the Grand Trigonometrical Survey of INDIA shewing also

THE TENASSERIM PROVINCES.

Pharoah & Co. Madras.

Engraved by J. & C. Walker. London.

CONTENTS

OF THE

Atlas of Southern India.

DISTRICTS.

1. Tinnevelly.
2. Madura.
3. Tanjore.
4. Trichinopoly.
5. Travancore and Cochin.
6. Coimbatoor.
7. Malabar.
8. Salem.
9. Chingleput.
10. North Arcot.
11. South Arcot.
12. Mysore—Astagram Division.
13. ,, Bangalore ditto.
14. ,, Chittel Droog ditto.
15. ,, Nuggur ditto.
16. Coorg.
17. North Canara.
18. South Canara.
19. Bellary.
20. Cuddapah.
21. Kurnool.
22. Nellore.
23. Guntoor.
24. Masulipatam.
25. Rajahmundry.
26. Vizagapatam.
27. Ganjam.

THE DOMINIONS OF HIS HIGHNESS THE NIZAM.

28. Kummummett.
29. Davercondah, Ghunpoora, and Pangul.
30. Raichoor and Moodgul.
31. Suggur, Koolburgha, Mulkhaid, Hoomanabad, and Koilkondah.
32. Medduck, Golcondah, Bhonagheer, and Nelcondah.
33. Nuldroog, Kullianee, Beder, and Kowlass.
34. Eilgundel, Mullangoor, and Warungul.
35. Nandair.
36. Bheer, Dharoor, and Purraindah.
37. Dowlatabad, Jaulnah, Pyton, and Baythulwaddy.
38. Maiker, Bassim, and Patree.
39. Nurnulla and Gawilgurh.
40. Mahur and Ramgheer.

41. Paumben Pass, and Ramisseram Island.

TANASSERIM PROVINCE.

42. Amherst.
43. Malacca.
44. Mergui.
45. Tavoy.

46. Singapore.

TOWNS AND CANTONMENTS.

47. Madras.
48. Bangalore.
49. Bellary.
50. Ellore.
51. Hyderabad.
52. Secunderabad.
53. Jaulnah.
54. Merkara.
55. Nagpoor City.
56. ,, and Environs.
57. Seetabuldee.
58. Kamptee.
59. Paulghautcherry.
60. Palaveram.
61. Quilon.
62. Ramunmullay.
63. Ramnad.
64. Samulcottah.
65. Trichinopoly.
66. Vellore.
67. Vizianagram.

75°
78°
81°
84°
23°
23°
Jhansi
Bandah
Allahabad
Jumna R.
Mirzapoor
Ganges R.
Seerole
Benares
Chunar
Behar
Jallor
Erinpoora
Kotah
Chittoor
Mount Abboo
2064
Odeypoor
1356
Neemutch
Jalra Patun
Goona
Nowgong
Tehree
Kallenjur
2000
Nagode
Rewah
Agowrie
Gooma
Palhanpoor
Saloombur
Heerapoor
Myher
Shawpoor
Hazareebagh
Dongerpoor
Gungurar
Seronge
Saugor
Dumoh
Palamow
Ramgurh
1437
Jowrah
Mahidpoor
1600
Shahjehanpoor
Bhilsa
Hursole
Ahmedabad
Loneewara
Oojein
1698
Sehore
Bhopal
Sohagpoor
Chota Nagpoor
Tamar
Ashta
Nerbudda R.
Nursingpoor
Shahpoora
1687
Sirgoojaugger
Kaira
1998
Indoor
Chundoowanah
Hoossingabad
Babye
Ramgurh
Ummerkuntuk
3328
Para
Mhow
1862
Hindia
Cambay
Baroda
700
Mundlaisir
Seewonee
Kaisla
Odeypoor
Dubhoee
Tunkaria
Akberpoor
Charwah
Sindwarrah
Seonee
Ruttenpoor
Gangpoor
Broach
Deola
Baitool
Sigowna
Jotepore
Sooltanpoor
Beejagurh
Taptee R.
Peplood
Pandoornah
Kamtah
Simgah
Asseergurh
2043
Gawilgurh
Amneir
Khyragurh
Sarungurh
Jubboogaum
Nundoorbar
Seerpoor
Boorhampoor
Dewlghaut
Ellichapoor
Kamptee
NAGPOOR
Raipoor
Seerpoor
Shanuggur
Sumbhulpoor
Surat
Argaum
Nusserabad
Oomrawutty
928
Sohunghurry
Puttanah
Talcheer
Decknall
Mendur
808
Akolah
Moortazapoor
Boargaum
Sonepoor
Ungool
Braminee R.
1587
Malleigaum
Adjuntah
Wurdah R.
Gugenghaut
Wyraghur
Mahanuddy R.
Mahanuddy O.R.
Cuttack
Kuntalloo
Damaun
Barna
Wurrorah
B O M B A Y
S A U G O R
D I V I S I O N
N A G P O O R
T E R R I T O R Y
B E N G A L
P R E S I D E N C Y

5

N°1

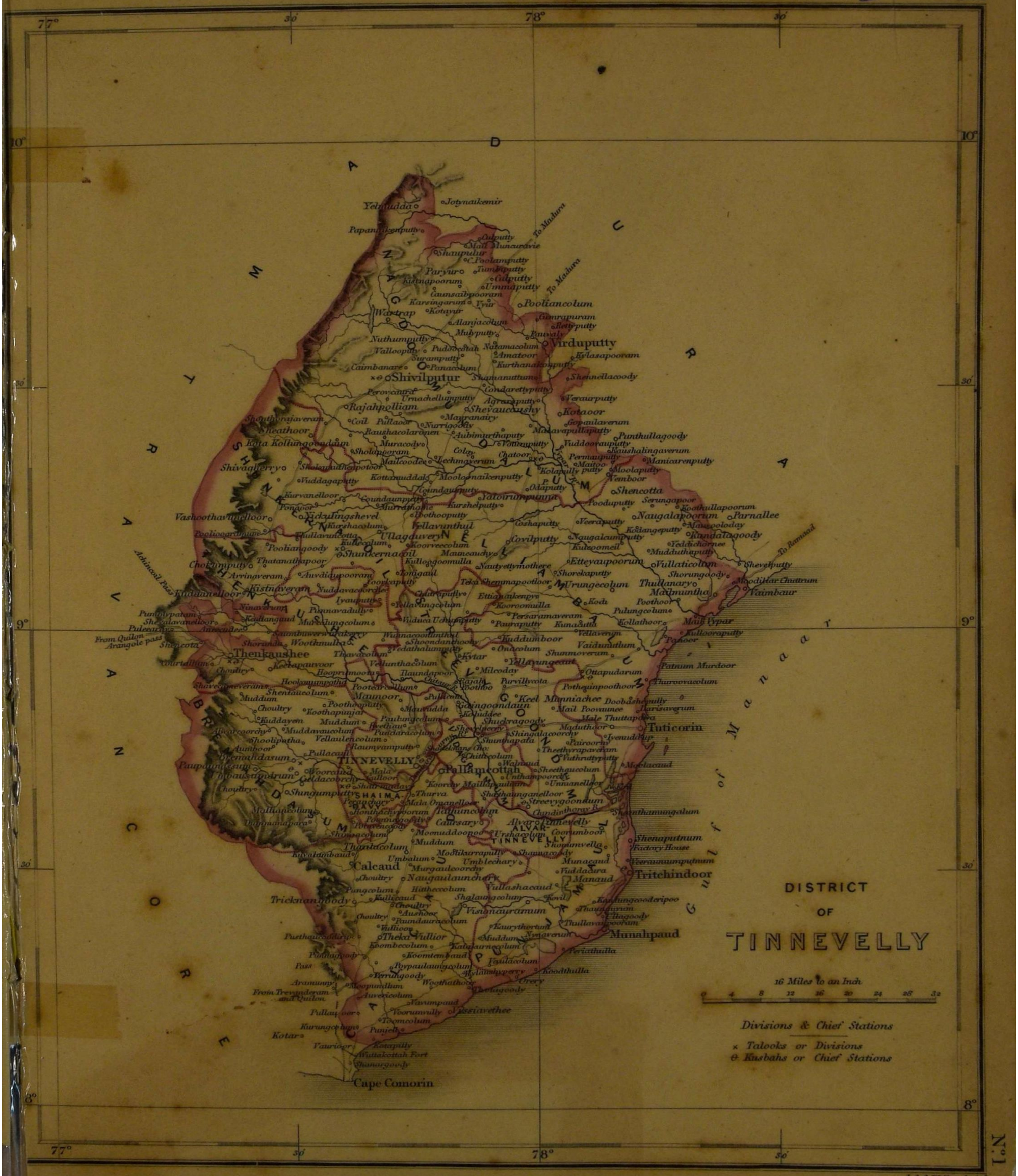

Pharoah & C° Madras.

J. & C. Walker Sculp!

N°1

No. 2
DISTRICT OF MADURA
16 Miles to an Inch
Talook Stations
COIMBATORE
TRICHINOPOLY
TANJORE
TINNEVELLY
TRAVANCORE
MADURA
Dindigull
Shevagunga
Poodoocottah
Ramnad
Palks Strait
Gulf of Manaar
Paumben Channel
To Negapatam
To Trichinopoly
To Salem
From Coimbatore
From Palamcottah
From Quilon
6

Pharoah & C°. Madras

N°. 5

8

CAUTION
FILM ROLL ENDS
REMOVE LABEL

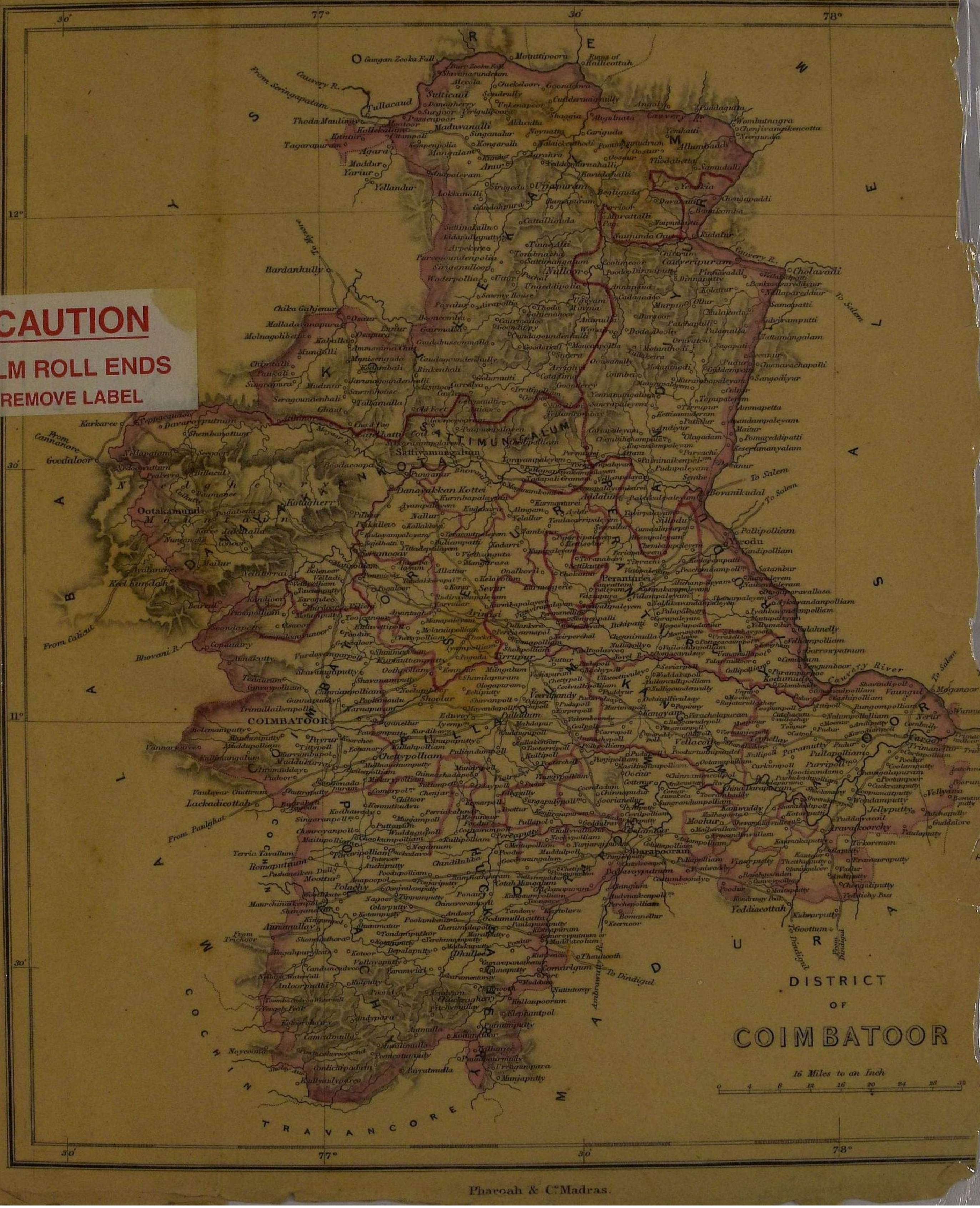

Pharoah & C° Madras.

Pharoah & Cº Madras.

Pharoah & Co. Madras.

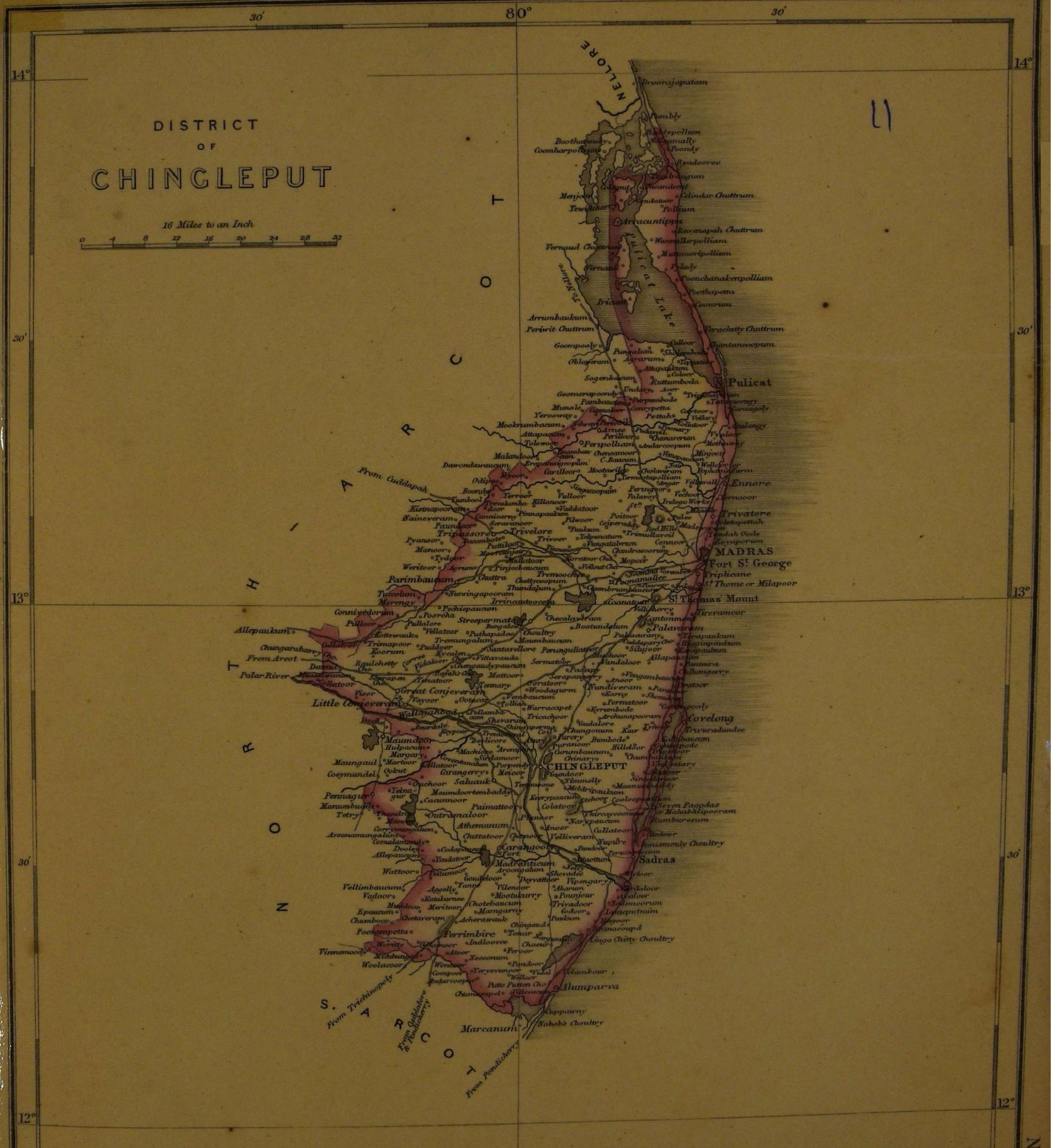

J. & C. Walker, Sculpt.
Pharoah & Co. Madras

Pharoah & C.º Madras.

No.

13

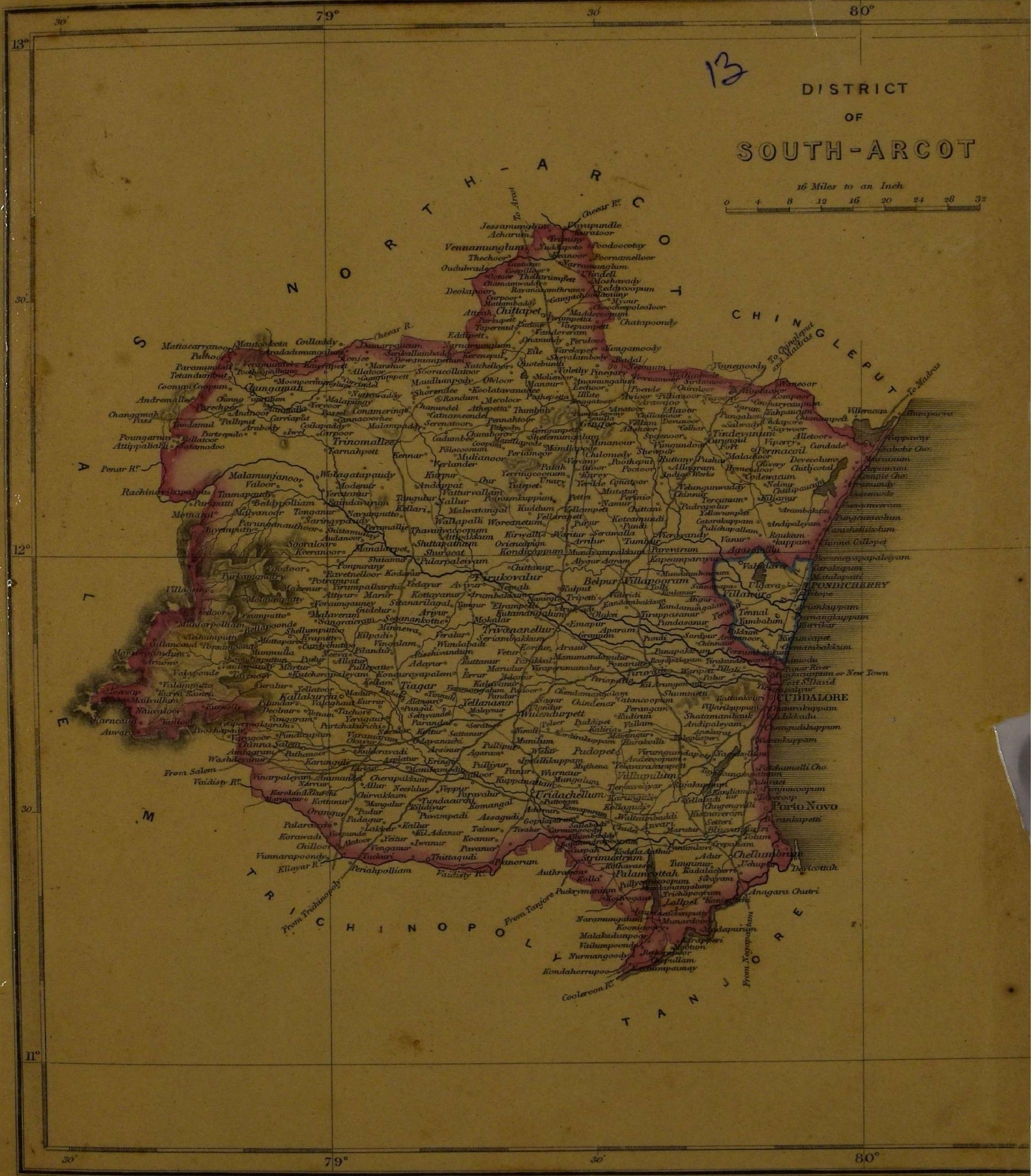

Pharoah & C°. Madras.

Pharoah & Co. Madras

J. & C. Walker Sculpt.

15

Pharoah & Co. Madras

16

J. & C. Walker, Sculp!

Pharoah & Co. Madras

J. & C. Walker. Sculp.

No. 15

No. 16

18

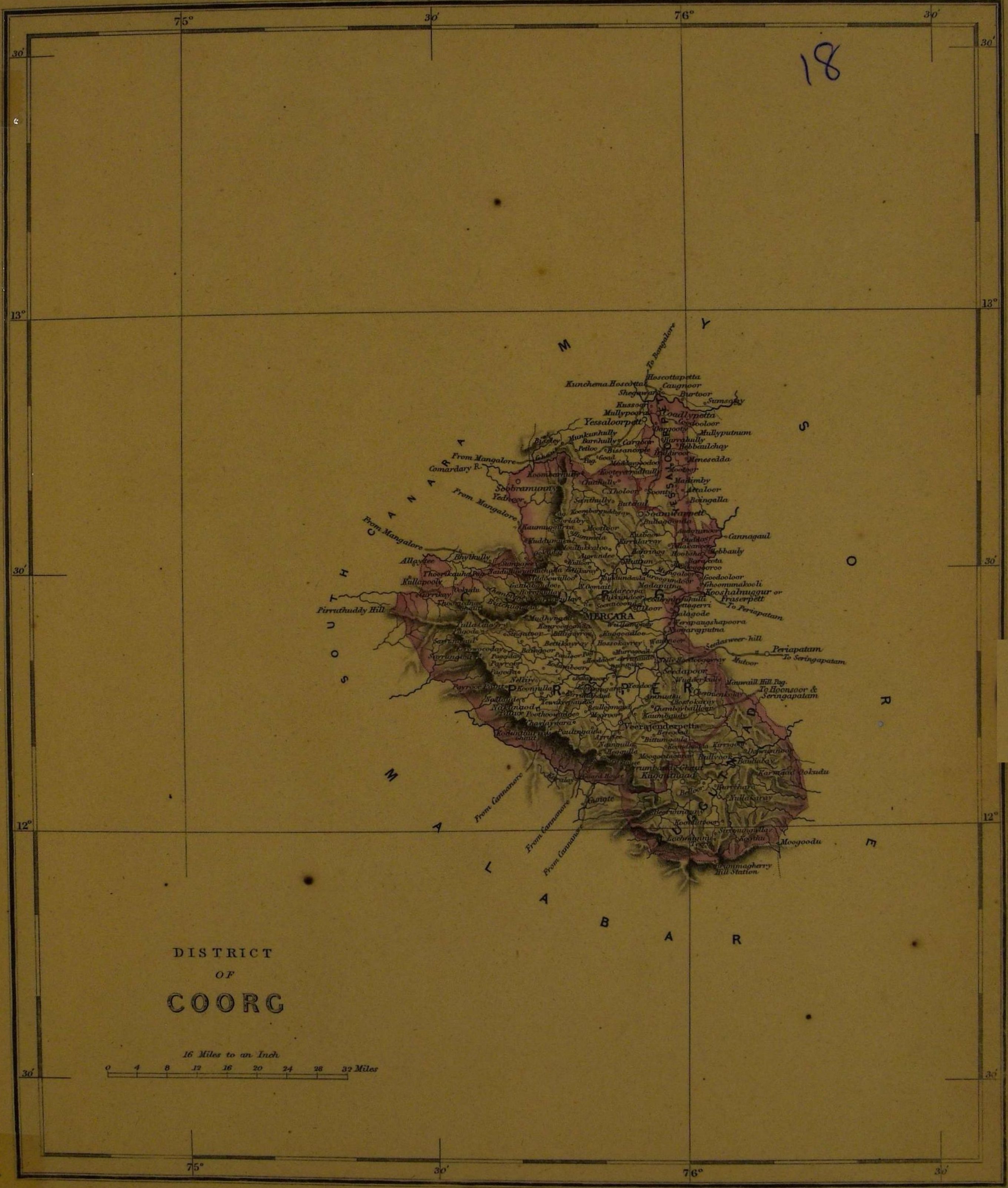

Pharoah & Co. Madras.

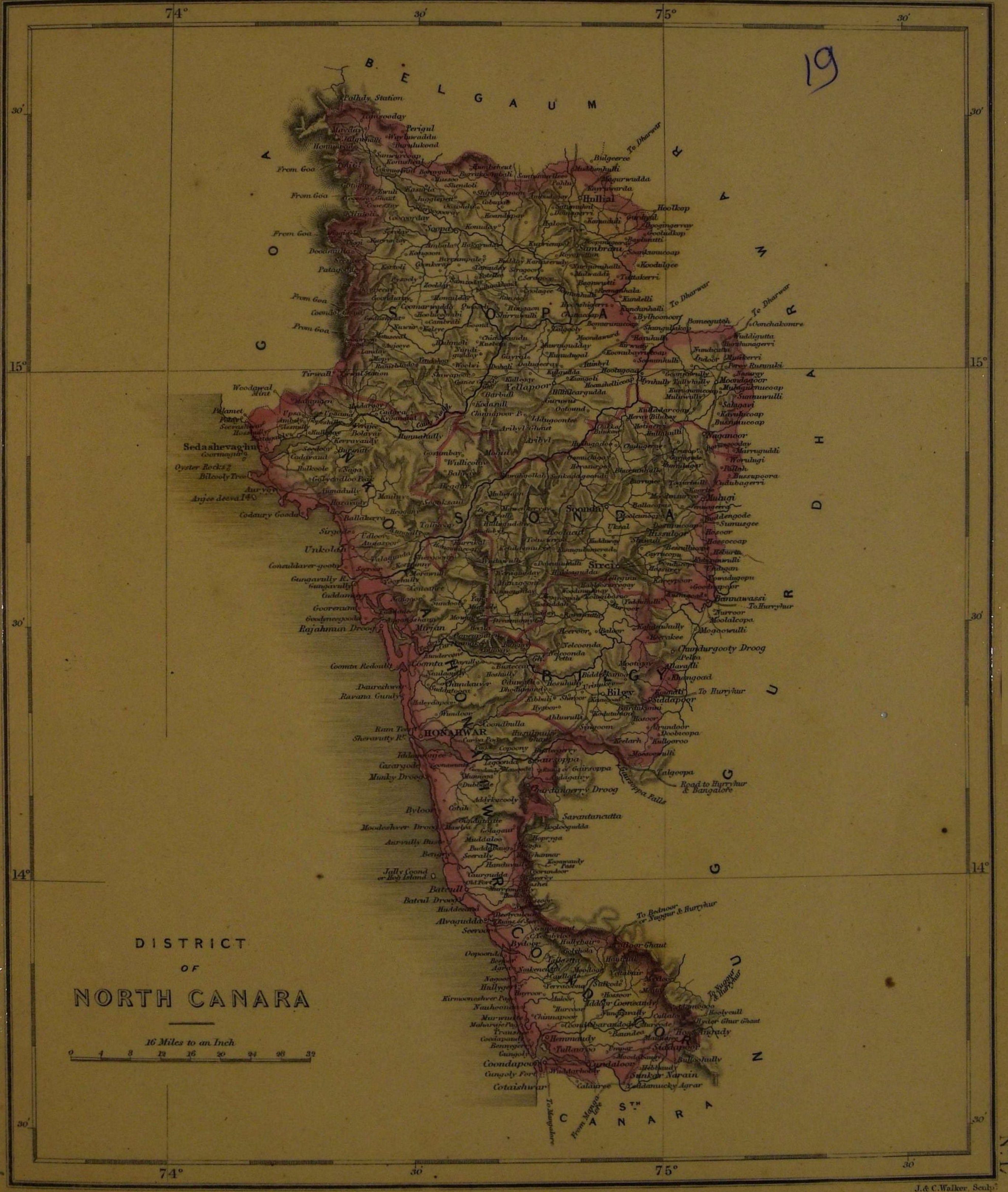

J. & C. Walker, Sculp.
Pharoah & Co. Madras.

20

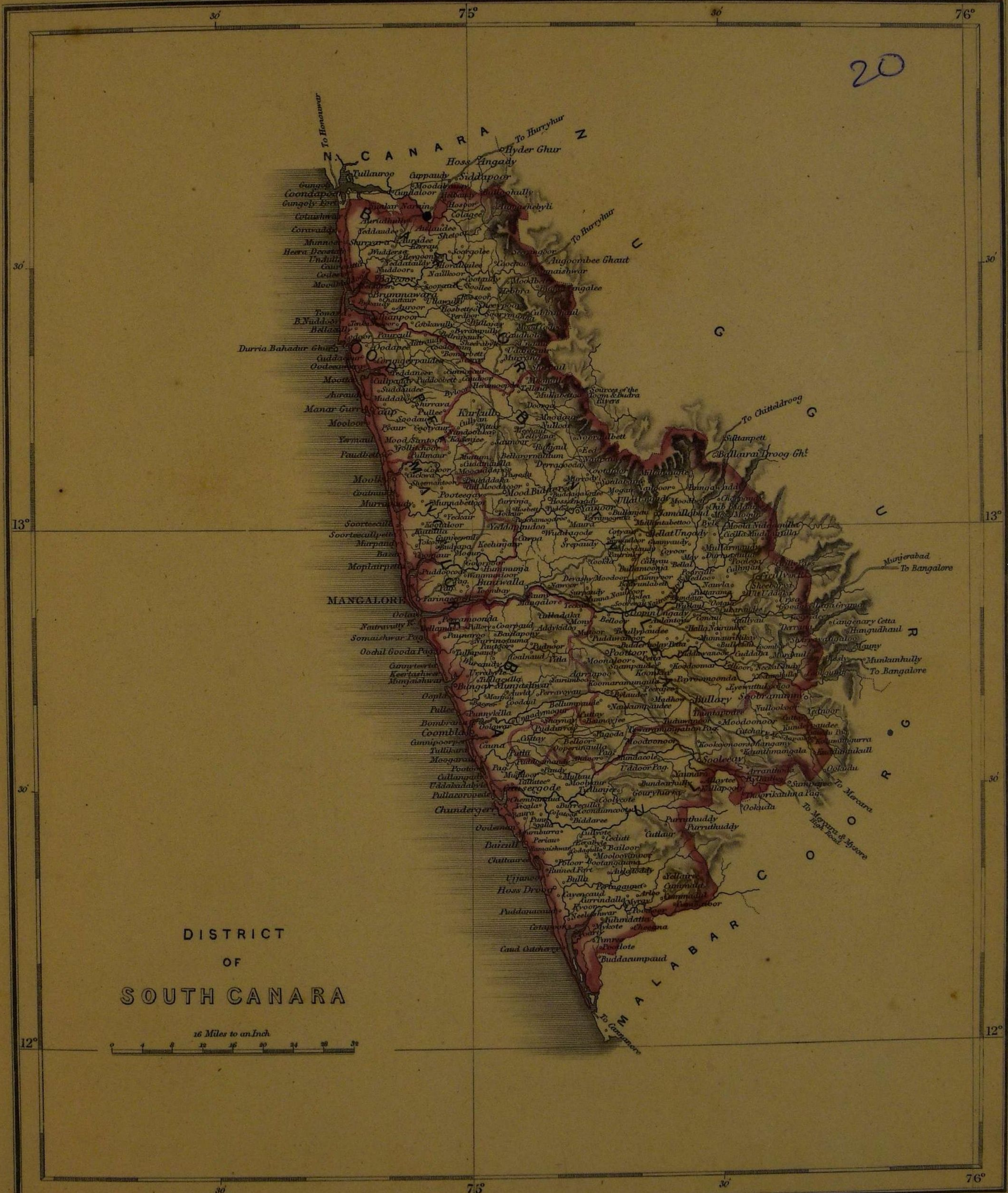

No. 18

J. & C. Walker Sculpt.

Pharoah & Co. Madras.

21

Pharoah & Co. Madras.

J. & C. Walker, Sculpt.

No. 19

J. & C. Walker Sculpt.

N°20

J. & C. Walker Sculpt.

Pharoah & C.º Madras.

No. 22

J. & C. Walker, Sculp.

Pharoah & C° Madras

25

J. & C. Walker Sculpt.

Pharoah & Co. Madras.

No. 23

Pharoah & Co. Madras.

J. & C. Walker Sculp.

26

No. 24

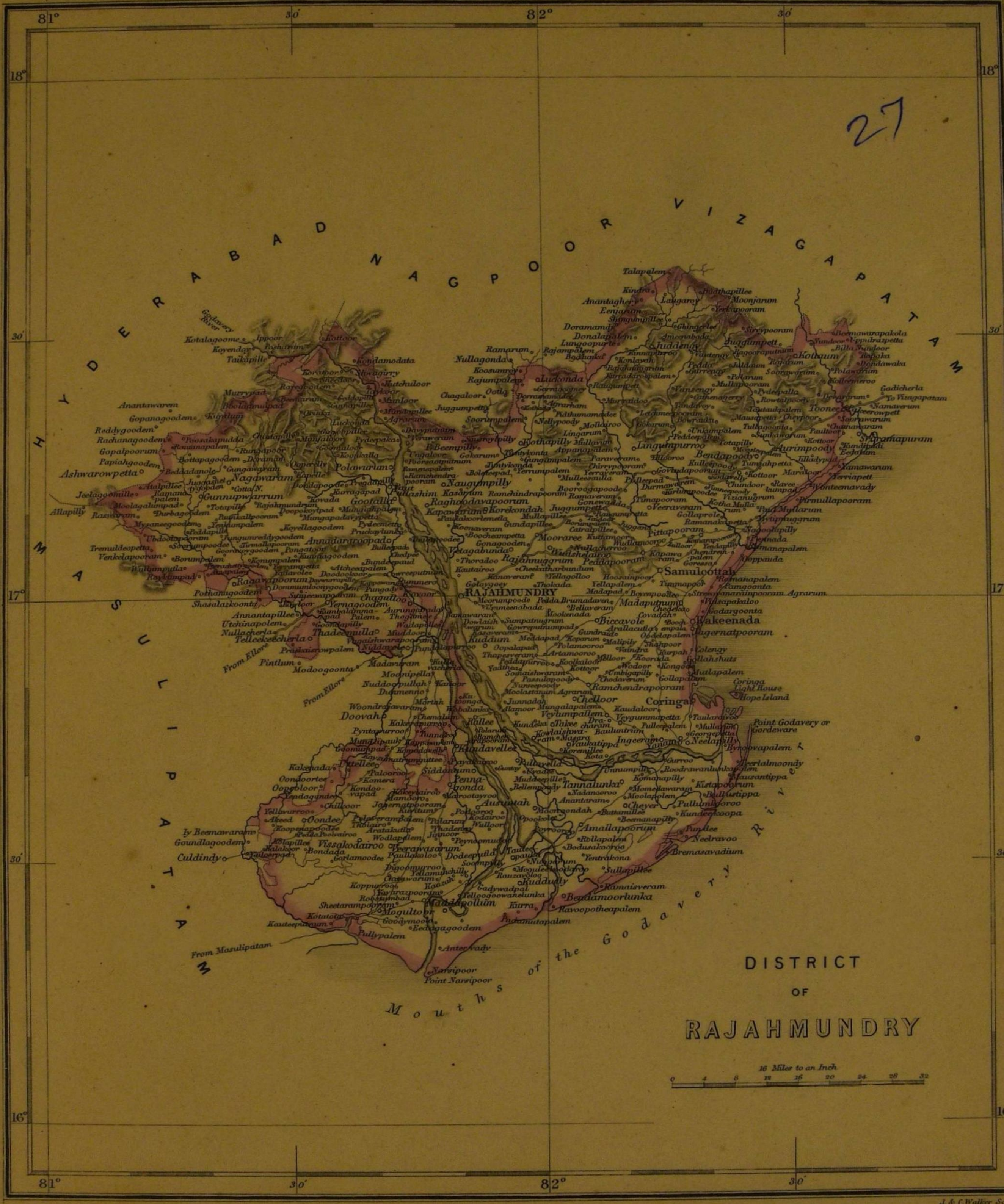

J. & C. Walker Sculpt.

Pharoah & Co. Madras

28

Pharoah & Co. Madras

J. & C. Walker Sculpt.

DISTRICT
OF
GANJAM
16 Miles to an Inch
0 4 8 12 16 20 24 28 32
84°
36'
85°
20°
19°
30'
CUTTACK
VIZAGAPATAM
Jeypoor
Zemendary
Purlah Kemedy
GANJAM
Berhampoor
Russellkoondah
Goomsoor
Aska
Chicacole
Kalingapatam
29
No. 27

Pharoah & Co. Madras.

No. 28.

J. & C. Walker Sculpt.

Pharoah & Co. Madras.

No. 30

Pharoah & Co. Madras.

J. & C. Walker Sculpt.

Pharoah & Co. Madras.

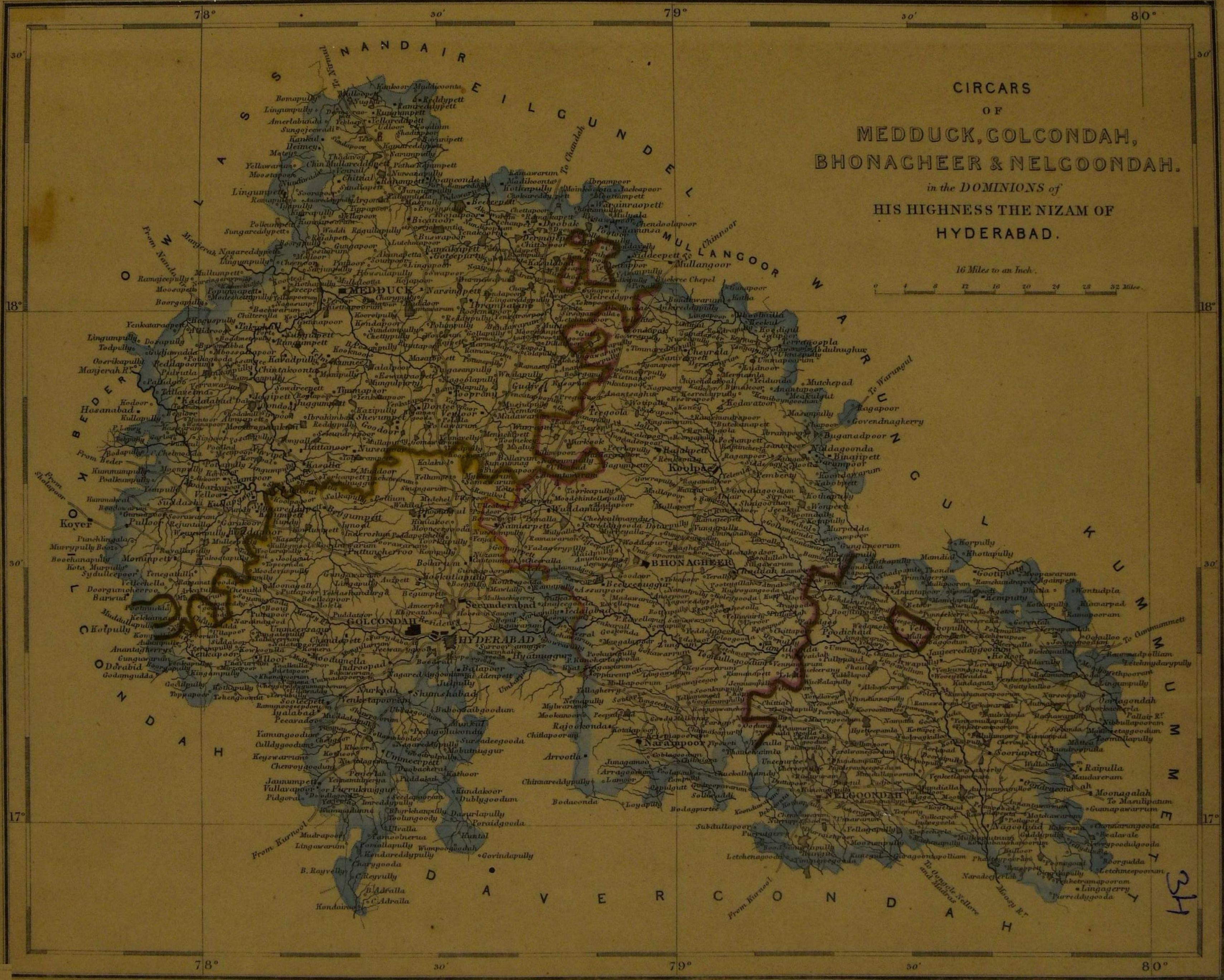

Pharoah & Co. Madras.
J. & C. Walker Sculpt.

No. 33

Pharoah & Co. Madras.

J. & C. Walker Sculp.

Pharoah & Co. Madras.

J. & C. Walker Sculpt.

No. 34

No. 35

37.

Pharoah & Co. Madras.

J.&C.Walker, Sculpt.

No. 9

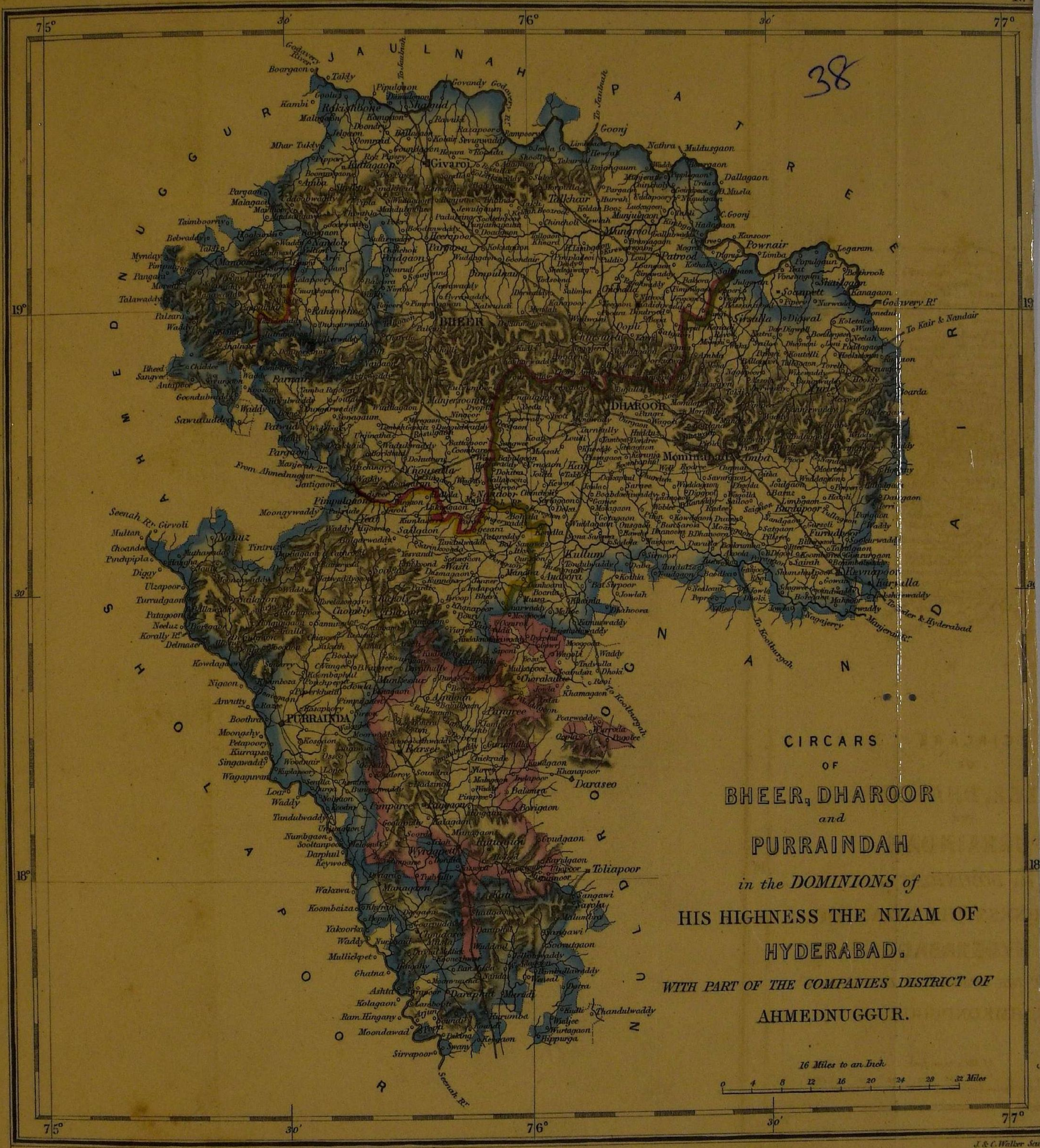

Pharoah & Co. Madras.

J. & C. Walker Sculp.

39

Pharoah & Co. Madras.
Engraved by J. & C. Walker.

J. & C. Walker Sculpt.

Pharoah & Co. Madras.

Engraved by J. & C. Walker.

41

No. 39

Pharoah & Co. Madras.

J. & C. Walker Sculpt.

J. & C. Walker Sculp.

Pharoah & Co. Madras

48

TENASSERIM PROVINCE.
DISTRICT OF
TAVOY.
16 Miles to an Inch
Miles
AMHERST
MERGUI
SIAM
TAVOY
Metamio
Mendat
Three Pagodas
Ja-din-deng
Zhay or Medicine Mountain
Road from Ye
Highest Mt
The Sources of the Attaran Ye-Tavoy and Kamaungthuey or Upper Tenasserim Rivers have their Origin in this Sub-alpine Region
Uninterrupted Forest
New Settlement of Siamese
Fossilized Wood
Karean
A newly erected Christian congregation of Kareans
Hot Springs 143 Far.
Deep Forest
Pass into Siam
Tenasserim River
Sapan Forests
Source of the Baing R.
Kyouk Taung
Ruins of an old Town
Coal found
Great Limestone Cave
Below this, the River does not present any difficulties to Navigation
Northern Moscos Ist
North I.
Long I.
Quoin Id
Neats Tongue
Middle Moscos Islands
Cradles
Southern Moscos Islands
Bluff Point
Tavoy Point
Tavoy Id
Extensive Flats
Gt Canister
Small Canister
Iron Id
Cabosa
Pullow
Pulloh
Kioulungee
Pai
Yepoo
Mansalhaka
Palling
Halting Place
Poot
Shinge
Mountains Good Iron ore
Kalee-oung
Youngai
Pullagoo
Two Pagodas
Tsano-zhaik
Kyoukdwain
Tsaukkoo
Mangmutcha
Pharoah & Co. Madras
J. & C. Walker Sculpt
No. 45
M 47

Pharoah & Co. Madras

N°44

45.

Pharoah & Co. Madras

J. & C. Walker Sculp.

Nº 42

Pharoah & Cº Madras

J. & C. Walker Sculpt.

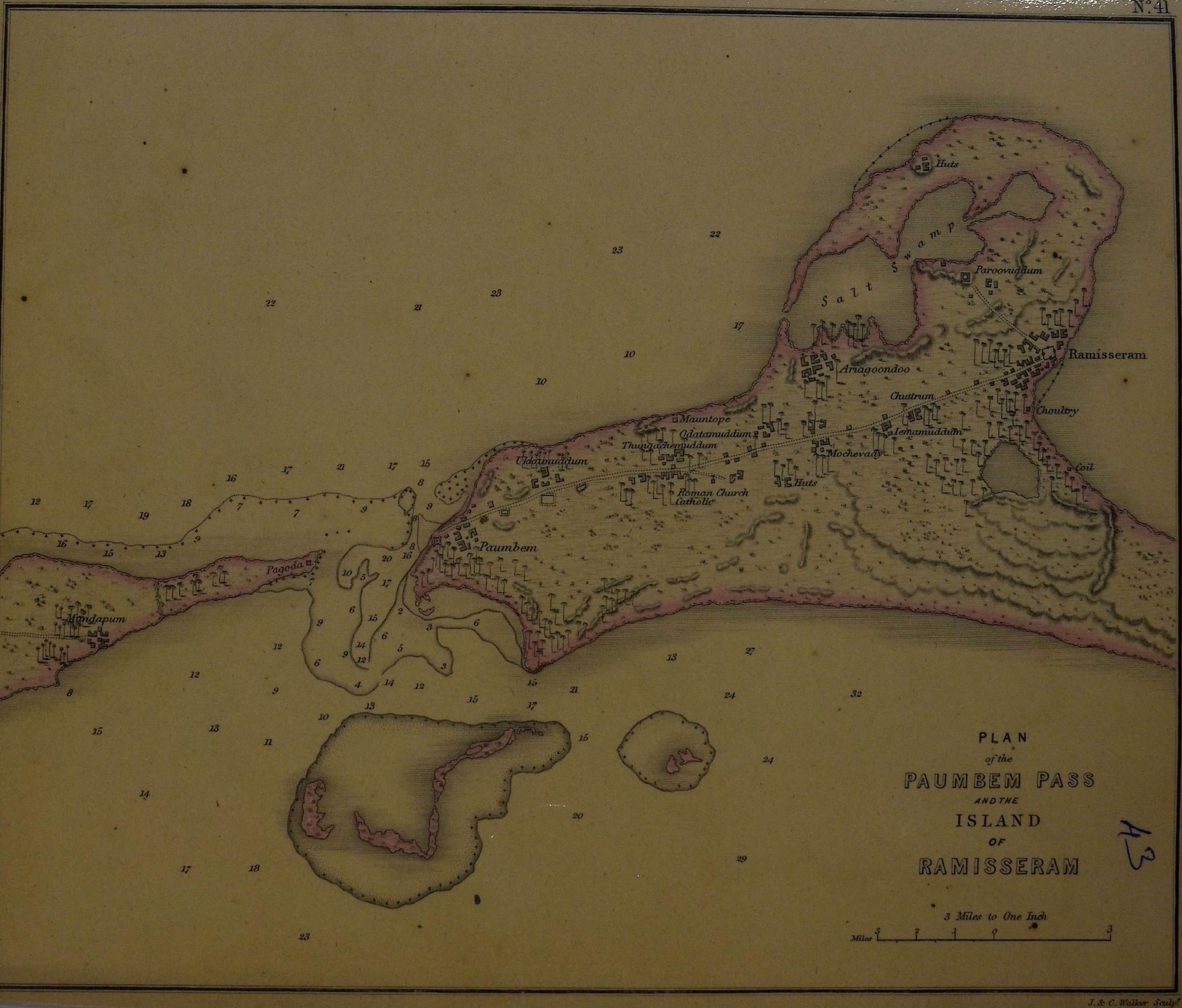

43

Pharoah & C°. Madras

J. & C. Walker Sculpt.

Pharoah & Cº Madras

J.& C. Walker Sculp.

PLAN
OF
BANGALORE

REFERENCES.

1	Hussar Barracks	32	European Horse Artillery Hospital
2	D°. Hospital	33	D°. D°. Sick Stables
3	D°. Canteen	34	D°. D°. Gun Shed
4	D°. Sick Stables	35	D°. D°. Guard Room
5	European Infantry Barracks	36	D°. D°. Parcherry
6	D°. Hospital	37	National Horse Artillery Place of Arms
7	D°. Canteen	38	D°. D°. Hospital
8	Pay Office	39	D°. D°. Sick Stables
9	Cantonment Main Guard	40	D°. D°. Gun Shed
10	Nat. Inf. Place of Arms	41	D°. D°. Guard Room
11	D°. Hospital & Serj^ts. Quarters	42	D°. D°. Hutting Ground
12	Light Cavalry Place of Arms	43	European & Nat^l. Horse Art^y. Horse Lines
13	D°. Hospital	44	Staff Serjeants Quarters
14	D°. Serj^ts. Quarters	45	Canteen for Horse & Foot Artillery
15	D°. Gram Godown	46	Protestant Burial Ground
16	D°. Store Room	47	Hussars Gram Boiling Shed
17	D°. Sick Stables	48	Lending Library & Temperance Rooms
18	D°. Horse Lines	49	Native Infantry Store Rooms
19	Commissariat Office	50	Oil Godown
20	D°. Stores	51	S^t. Pauls Church
21	Arrack Godown	52	Roman Catholic Chapel
22	Post Office	53	Poor House
23	Public Rooms	54	Roman Catholic Chapel
24	European Foot Artillery Barracks	55	D°. D°. Burial Ground
25	D°. D°. Hospital	56	Travellers Bungalow
26	D°. D°. Gun Shed	57	Thug Jail
27	D°. D°. Granary	58	Monument
28	D°. D°. Parcherry	59	Coffee Rooms
29	D°. D°. Bullock Shed	60	Presbyterian Chapel
30	Gun Lascars Lines	61	Wesleyan Mission Chapel
31	Europ^n. Horse Artillery Barracks	62	London Mission Chapel

References to the Fort

a	European and Native Guard Room
b	Officers Guard Room
c	General Hospital
d	Commissariat God.
e	Magazine
f	Lower Arsenal
g	Lock Hospital
h	Palace
i	Upper Arsenal
k	Mysore Gate Guard Room
l	Cavaliers

Pharoah & C°. Madras

Pharoah & Co. Madras

J. & C. Walker Sculpt.

J. & C. Walker. Sculpt.
Pharoah & Co. Madras

Pharoah & Cº Madras

Pharoah & Co. Madras

J. & C. Walker Sculp.

PLAN OF JAULNAH

References	
1	Cavalry Place of Arms
2	Hospital
3	Serjts Quarters & Store Room
4	Sick Horse Stables
5	Gram Godown
6	Infantry Places of Arms
7	Hospitals
8	Serjts Quarters & Store Rooms
9	Golundauze Place of Arms
10	Hospital
11	Gun Shed
12	European Horse Artl Barrack
13	Hospital
14	Racket Court
15	Canteen
16	Sick Horse Stables
17	Gun Shed
18	Gram Shed
19	Work Shop
20	Commissariat Stores

55.

Pharoah & Co. Madras
J. & C. Walker Sculpt.

56

PLAN OF MERKARA.

J&C. Walker, Sculp.

Pharoah & Co. Madras.

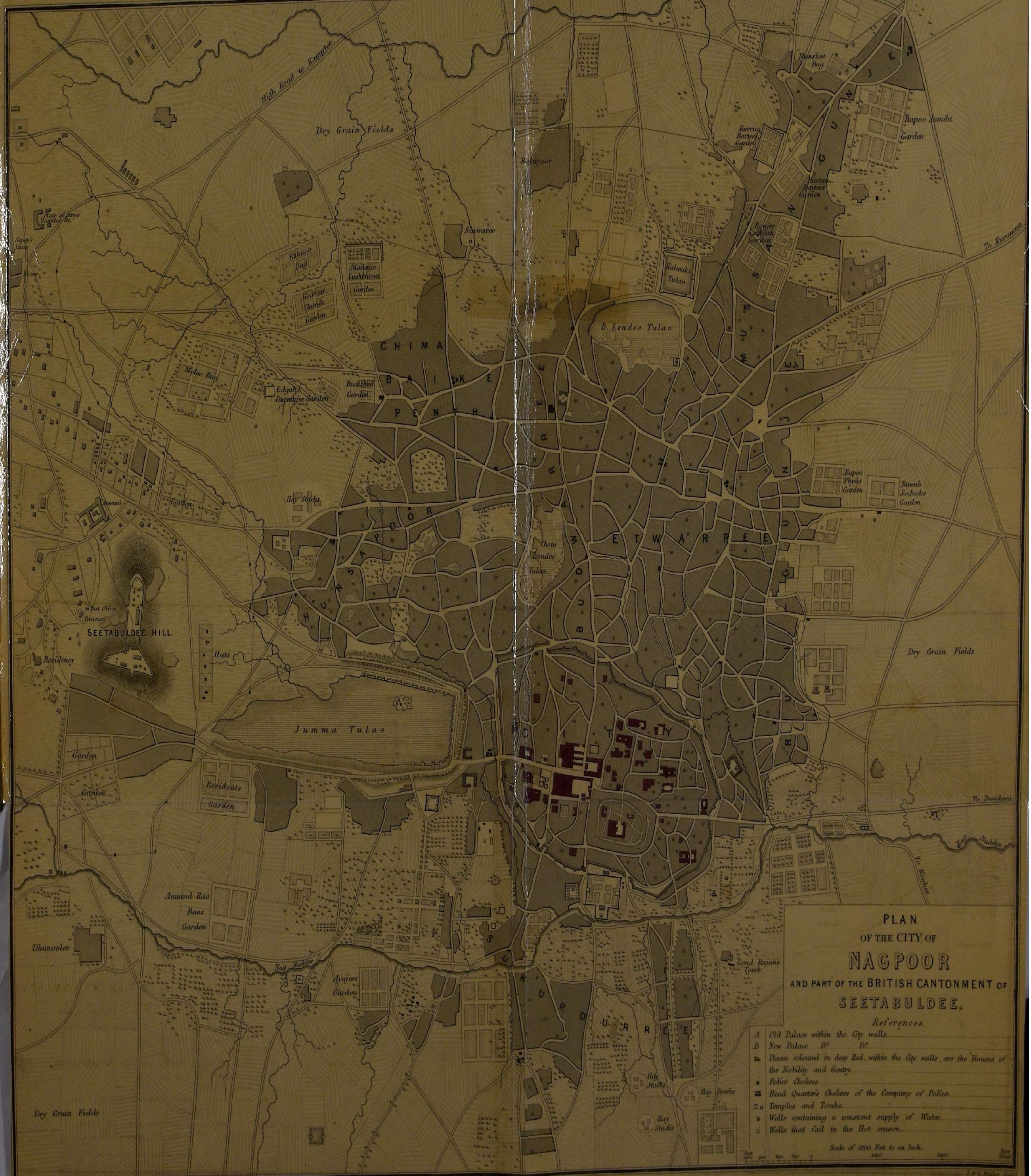

J. & C. Walker Sculpt.

58

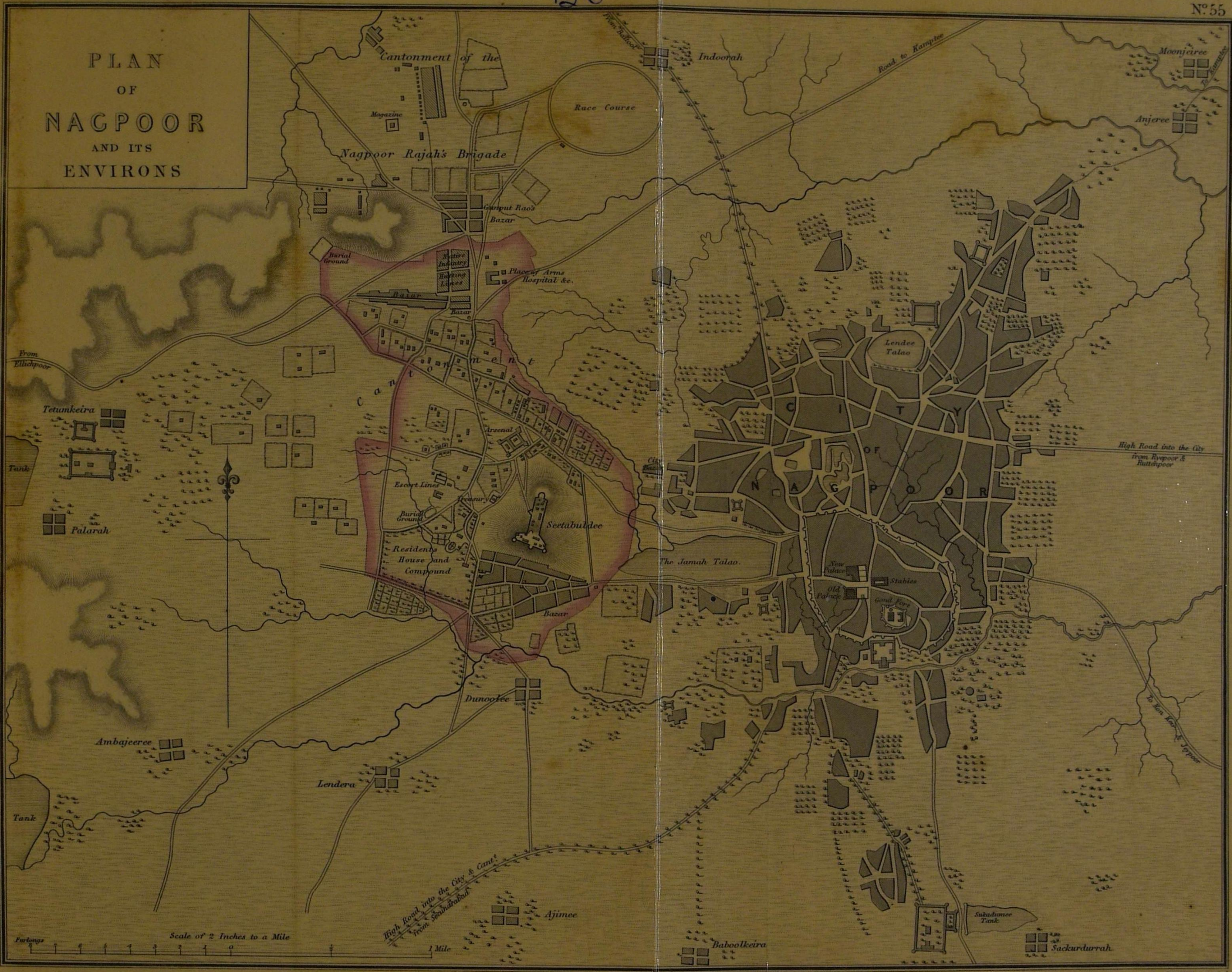

Pharoah & Co. Madras

J. & C. Walker, Sculpt.

Pharoah & Co. Madras

J. & C. Walker, Sculpt.

Pharoah & Co. Madras

Pharoah & Co. Madras

Pharoah & Co. Madras

J. & C. Walker, Sculpt.

Pharoah & Co. Madras.

J. & C. Walker Sculpt.

Pharoah & Co. Madras.

J. & C. Walker, Sculpt.

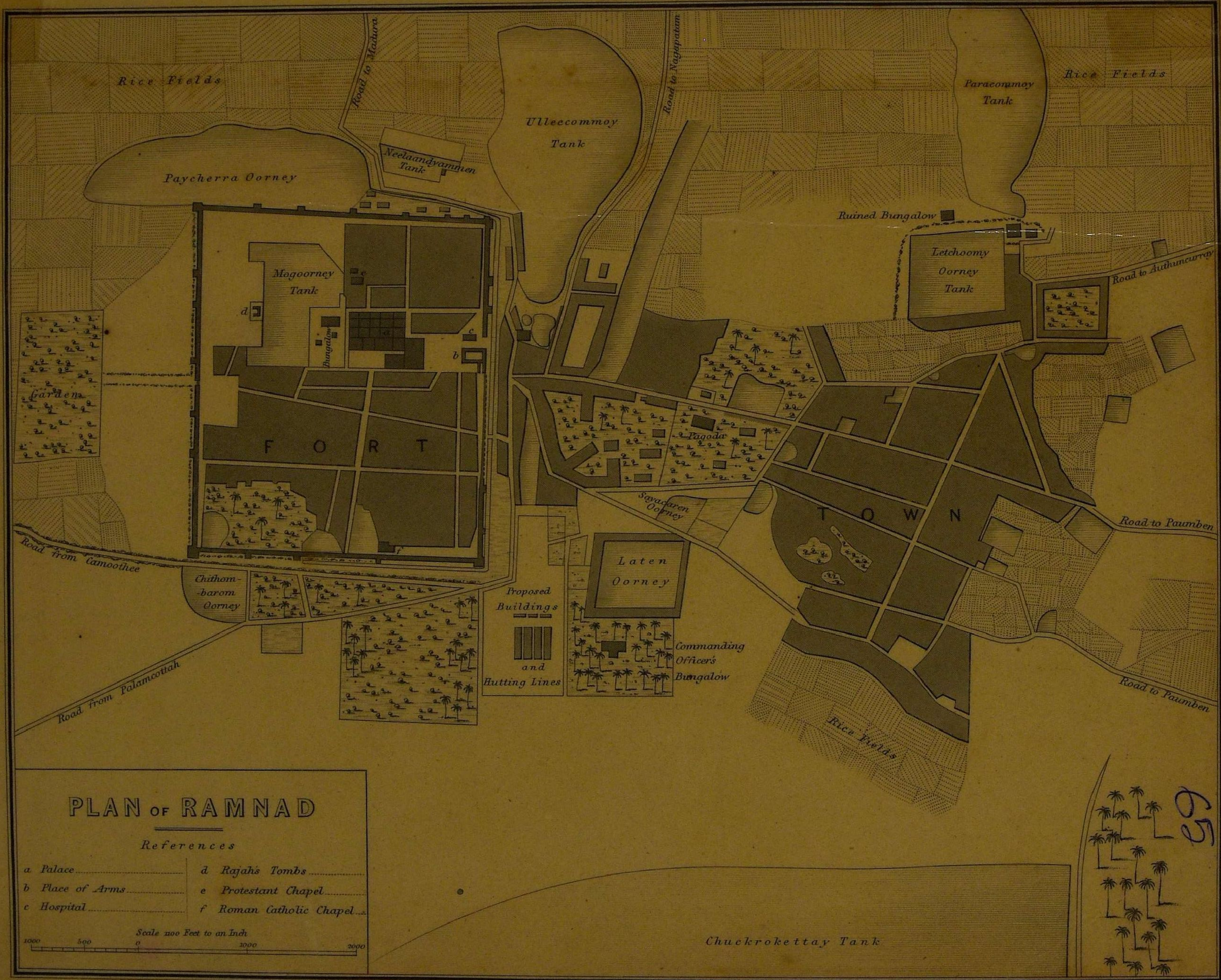
PLAN OF RAMNAD
References
a Palace
b Place of Arms
c Hospital
d Rajah's Tombs
e Protestant Chapel
f Roman Catholic Chapel
Scale 1100 Feet to an Inch
1000 500 0 1000 2000
Rice Fields
Road to Madura
Neelaandyammen Tank
Paycherra Oorney
Ulleecommoy Tank
Road to Nagapatam
Paracommoy Tank
Rice Fields
Ruined Bungalow
Letchoomy Oorney Tank
Road to Authuncurray
Mogoorney Tank
Bungalow
FORT
Garden
Road from Camoothee
Chithombarom Oorney
Proposed Buildings and Hutting Lines
Pagoda
Sayadaren Oorney
Laten Oorney
Commanding Officer's Bungalow
TOWN
Road to Paumben
Road to Paumben
Rice Fields
Road from Palamcottah
Chuckrokettay Tank
65

66

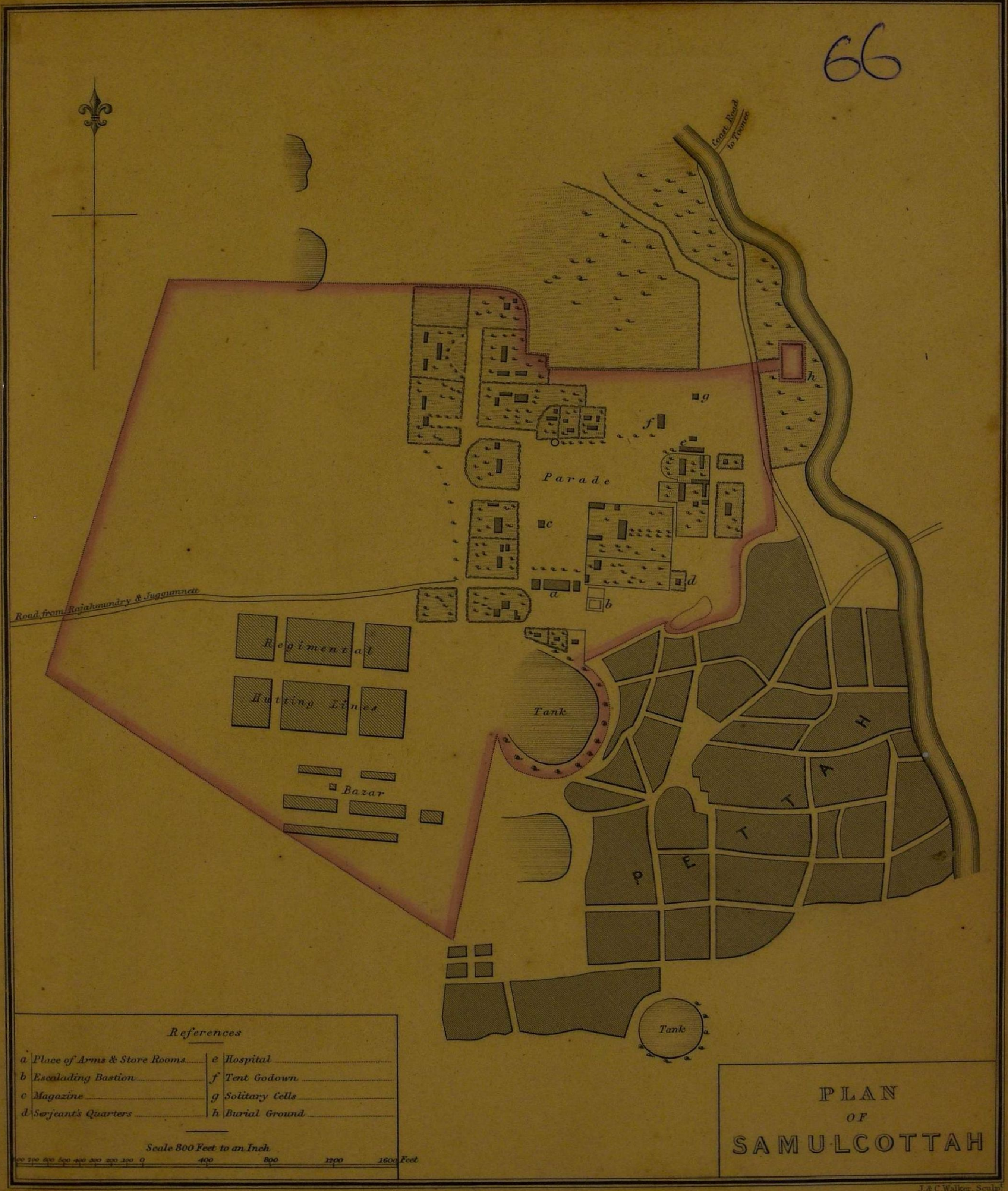

J. & C. Walker, Sculp.

Pharoah & Co. Madras

67
67
PLAN OF TRICHINOPOLY.
Scale of 1200 Feet to an Inch.
Cauvery River
Flag Staff on the Rock
FORT
New Jail
Pagoda
Old Artillery Barracks
Warriore Parade
Warriore
Chuttry
Mosque
Hospital
Places of Arms
Hutting Lines
Pootoor Parade
Swamp
Tank
Bridge
Horse Lines
Parade
Mess House
Cavalry Hutting Lines
Old Burial Ground
Roman Catholic Chapel
Bazar
Hutting Lines
Hospital
Place of Arms
Parade
Tank
Public Rooms
Bullock Lines
Artillery Barrack
Gun Shed
European Barracks
Parade
European Hospital
Solitary Cells for Europeans
Solitary Cells for Natives
House usually occupied by the Officer Commanding the Division
Cavalry Riding School
St. John's Church
Brigade Ground
Belfont
Road from Coimbatore
Infantry Butt
Battery
Tank
Butt
Road from Madura
Tank
Race Course
Road from Poodoocottah
Tank
Road from Tanjore

Pharoah & Co. Madras

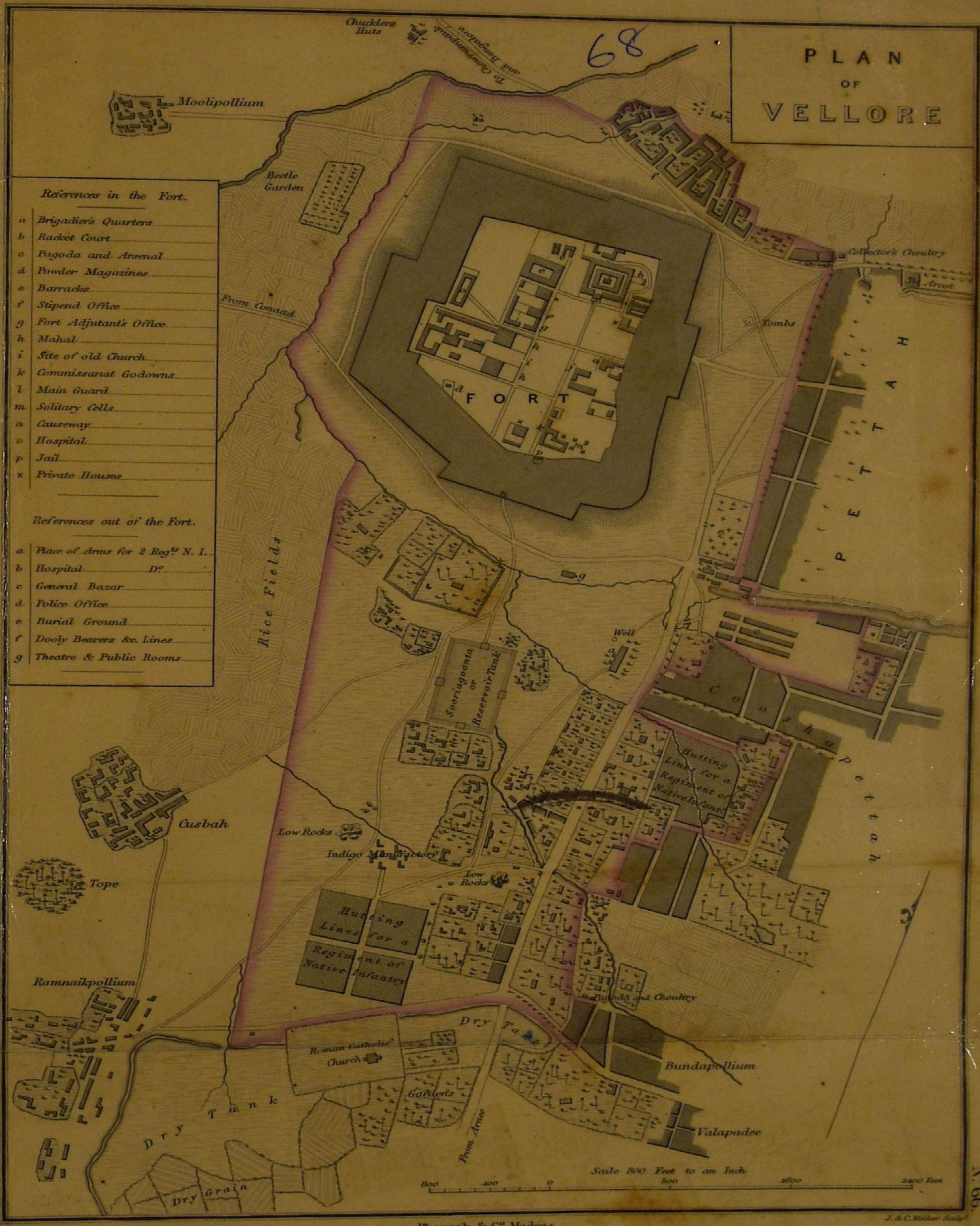

Pharoah & Co. Madras.